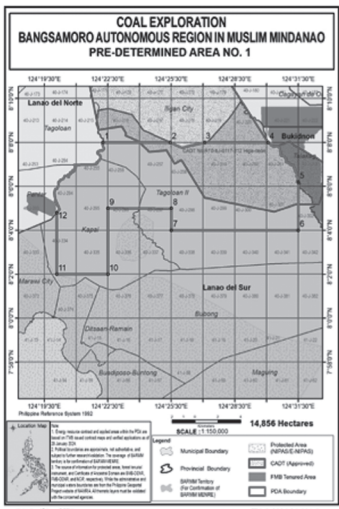


**NOTICE OF OFFERED AREA WITH INVITATION TO BID  
FOR COAL OPERATING CONTRACT  
PURSUANT TO THE INTERGOVERNMENTAL ENERGY BOARD (IEB) CIRCULAR**

This is to inform the public that the **DEPARTMENT OF ENERGY (DOE) AND THE MINISTRY OF ENVIRONMENT, NATURAL RESOURCES, AND ENERGY (MENRE) OF THE BANGSAMORO GOVERNMENT** is offering **COAL BLOCK NOS. 40-J-256, 40-J-257, 40-J-259, 40-J-260, 40-J-295, 40-J-298, 40-J-299, 40-J-300, 40-J-301, 40-J-335, and portions of 40-J-254, 40-J-255, 40-J-258, 40-J-261, 40-J-294, 40-J-296, 40-J-297, and 40-J-334** covering **14,856 hectares** for coal exploration located in the **MUNICIPALITIES OF KAPAI AND TAGOLOAN II, LANA DEL SUR** as seen in the map below and is bounded by the following geographical coordinates:



| BLOCK  | COORDINATES  |                |
|--|--------------|----------------|
|  | LATITUDE     | LONGITUDE      |
| 1  | 8° 08' 00" N | 124° 22' 16" E |
| 2  | 8° 08' 00" N | 124° 25' 27" E |
| THENCE FOLLOWING THE TAGOLOAN II, LANA DEL SUR AND ILIGAN CITY BOUNDARY TO CORNER 3  |              |                |
| 3  | 8° 08' 00" N | 124° 27' 5" E  |
| 4  | 8° 08' 00" N | 124° 30' 4" E  |
| THENCE FOLLOWING THE TAGOLOAN II, LANA DEL SUR AND TALAKAG, BUKIDNON BOUNDARY TO CORNER 5                                      |              |                |
| 5  | 8° 06' 12" N | 124° 31' 30" E |
| 6  | 8° 04' 00" N | 124° 31' 30" E |
| 7  | 8° 04' 00" N | 124° 25' 30" E |
| 8  | 8° 05' 00" N | 124° 25' 30" E |
| 9  | 8° 05' 00" N | 124° 22' 30" E |
| 10   | 8° 02' 00" N | 124° 22' 30" E |
| 11   | 8° 02' 00" N | 124° 20' 5" E  |
| 12   | 8° 04' 47" N | 124° 20' 5" E  |
| THENCE FOLLOWING THE TAGOLOAN II, LANA DEL SUR AND PANTAR AND TAGALAN, LANA DEL NORTE BOUNDARIES TO THE POINT OF THE BEGINNING |              |                |

Interested applicants may submit their respective bids for the above offered area in accordance with, and subject to, the timeline and procedures stipulated under the Joint Review and Evaluation Committee (Joint REC) Rules and Procedures on the Application for and Award of Coal Operating Contract (COC) in the Bangsamoro Autonomous Region in Muslim Mindanao (BARMM).

**A. Timeline**

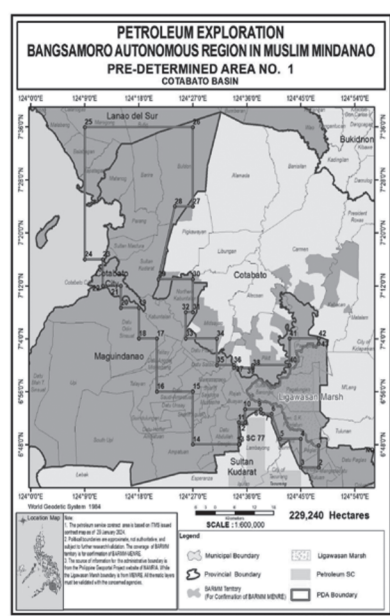
- Publication Date – Day 1
- Pre-submission Conference – Twenty (20) calendar days from the publication date, at the Ministry of Environment, Natural Resources, and Energy (MENRE) Conference Room or in any other designated venue as may be determined by Joint REC.
- Deadline for the Submission of documents by Applicants – Sixty (60) calendar days (2 months) from the publication date on or before 1100H at the MENRE Energy Management and Development Services (EMDS) or in any other designated venue as may be determined by the Joint REC.
- Opening of Documents – Sixty (60) calendar days (2 months) from the publication date (same day of deadline for the submission of documents by applicants), 1400H, at the MENRE Conference Room or in any other designated venue as determined by the Joint REC.

**B. Application and Awarding Process:** For details on the application procedures, documentary requisites, and awarding process for COC in the BARMM, please refer to the IEB Circular and its Rules and Procedures, copy of which may be obtained from the Department of Energy (DOE) and/or MENRE.

For further information, you may visit the DOE and MENRE's webpage on COC Application at [www.doe.gov.ph](http://www.doe.gov.ph) and [www.menre.bangsamoro.gov.ph](http://www.menre.bangsamoro.gov.ph), respectively, or you may contact the DOE - Coal and Nuclear Minerals Division (CNMD) at telephone numbers (02) 8840 2254 or (02) 8479 2900 loc. 266 or email at [cnmd@doe.gov.ph](mailto:cnmd@doe.gov.ph), or MENRE-EMDS at telephone number (064) 421 4387 or email at [emds@menre.bangsamoro.gov.ph](mailto:emds@menre.bangsamoro.gov.ph).


**NOTICE OF OFFERED AREA WITH INVITATION TO BID  
FOR PETROLEUM SERVICE CONTRACT  
PURSUANT TO THE INTERGOVERNMENTAL ENERGY BOARD (IEB) CIRCULAR**

This is to inform the public that the **DEPARTMENT OF ENERGY (DOE) AND THE MINISTRY OF ENVIRONMENT, NATURAL RESOURCES, AND ENERGY (MENRE) OF THE BANGSAMORO GOVERNMENT** is offering **PDA-BARMM-P-1** covering **229,240 hectares** for petroleum exploration located in **COTABATO CITY** and the **PROVINCES OF LANA DEL SUR, MAGUINDANAO DEL NORTE AND MAGUINDANAO DEL SUR** as seen in the map below and is bounded by the following geographical coordinates:




| CORNER | LATITUDE        | LONGITUDE      | CORNER  | LATITUDE        | LONGITUDE      |
|--------|-----------------|----------------|---|-----------------|----------------|
| 1      | 6° 47' 49.90" N | 124° 48' 00" E | 24  | 7° 16' 00" N    | 124° 09' 00" E |
| 2      | 6° 44' 30" N    | 124° 48' 00" E | 25  | 7° 36' 00" N    | 124° 09' 00" E |
| 3      | 6° 44' 30" N    | 124° 45' 00" E | 26  | 7° 36' 00" N    | 124° 27' 00" E |
| 4      | 6° 48' 50" N    | 124° 45' 00" E | 27  | 7° 24' 00" N    | 124° 27' 00" E |
| 5      | 6° 48' 50" N    | 124° 41' 36" E | 28  | 7° 24' 00" N    | 124° 24' 00" E |
| 6      | 6° 52' 38" N    | 124° 40' 8" E  | 29  | 7° 13' 00" N    | 124° 21' 15" E |
| 7      | 6° 52' 38" N    | 124° 38' 45" E | 30  | 7° 13' 00" N    | 124° 27' 00" E |
| 8      | 6° 52' 47" N    | 124° 38' 20" E | 31  | 7° 08' 00" N    | 124° 27' 00" E |
| 9      | 6° 53' 20" N    | 124° 38' 20" E | 32  | 7° 08' 00" N    | 124° 25' 50" E |
| 10     | 6° 53' 20" N    | 124° 35' 45" E | 33  | 7° 04' 00" N    | 124° 25' 50" E |
| 11     | 6° 51' 20" N    | 124° 35' 45" E | 34  | 7° 04' 00" N    | 124° 31' 00" E |
| 12     | 6° 51' 20" N    | 124° 34' 40" E | 35  | 7° 00' 00" N    | 124° 31' 00" E |
| 13     | 6° 48' 00" N    | 124° 34' 40" E | 36  | 7° 00' 00" N    | 124° 33' 50" E |
| 14     | 6° 48' 00" N    | 124° 27' 00" E | 37  | 6° 59' 35" N    | 124° 33' 50" E |
| 15     | 6° 56' 00" N    | 124° 27' 00" E | 38  | 6° 59' 35" N    | 124° 37' 00" E |
| 16     | 6° 56' 00" N    | 124° 21' 00" E | 39  | 7° 00' 00" N    | 124° 37' 00" E |
| 17     | 7° 04' 00" N    | 124° 21' 00" E | 40  | 7° 00' 00" N    | 124° 43' 10" E |
| 18     | 7° 04' 00" N    | 124° 18' 00" E | 41  | 7° 04' 00" N    | 124° 43' 10" E |
| 19     | 7° 08' 40" N    | 124° 18' 00" E | 42  | 7° 04' 00" N    | 124° 48' 00" E |
| 20     | 7° 08' 40" N    | 124° 15' 00" E | 43  | 7° 03' 12.93" N | 124° 48' 00" E |
| 21     | 7° 12' 00" N    | 124° 15' 00" E | THENCE DUE SOUTHWEST FOLLOWING THE LIGAWASAN MARSH BOUNDARY TO THE POINT OF THE BEGINNING |                 |                |
| 22     | 7° 12' 00" N    | 124° 12' 00" E |   |                 |                |
| 23     | 7° 16' 00" N    | 124° 12' 00" E |   |                 |                |

Additionally, the DOE and MENRE are offering two (2) areas for petroleum exploration in the BARMM. **PDA-BARMM-P-2**, encompassing **780,000 hectares**, and **PDA-BARMM-P-3**, covering **532,083 hectares**, both of which are located in the **SULU SEA**, as shown on the maps below, and are delimited by the following geographical coordinates:



| CORNER | LATITUDE     | LONGITUDE      |
|--------|--------------|----------------|
| 1      | 6° 56' 00" N | 118° 24' 00" E |
| 2      | 6° 56' 00" N | 118° 33' 00" E |
| 3      | 7° 00' 00" N | 118° 33' 00" E |
| 4      | 7° 00' 00" N | 119° 30' 00" E |
| 5      | 6° 24' 00" N | 119° 30' 00" E |
| 6      | 6° 24' 00" N | 118° 24' 00" E |



| CORNER | LATITUDE     | LONGITUDE      |
|--------|--------------|----------------|
| 1      | 6° 24' 00" N | 118° 33' 00" E |
| 2      | 6° 24' 00" N | 119° 30' 00" E |
| 3      | 5° 52' 00" N | 119° 30' 00" E |
| 4      | 5° 52' 00" N | 118° 58' 11" E |
| 5      | 6° 00' 00" N | 118° 50' 00" E |
| 6      | 6° 00' 00" N | 118° 39' 00" E |
| 7      | 6° 16' 00" N | 118° 39' 00" E |
| 8      | 6° 16' 00" N | 118° 34' 00" E |
| 9      | 6° 17' 00" N | 118° 33' 00" E |

Interested applicants may submit their respective bids for the above offered area in accordance with, and subject to, the timeline and procedures stipulated under the Joint Review and Evaluation Committee (Joint REC) Rules and Procedures on the Application for and Award of Petroleum Service Contract (PSC) in the Bangsamoro Autonomous Region in Muslim Mindanao (BARMM).

**A. Timeline**


- Publication Date – Day 1
- Pre-submission Conference – Twenty (20) calendar days from the publication date, at the Ministry of Environment, Natural Resources, and Energy (MENRE) Conference Room or in any other designated venue as may be determined by Joint REC.
- Deadline for the Submission of documents by Applicants – One hundred and eighty (180) calendar days (6 months) from the publication date on or before 1100H at the MENRE Energy Management and Development Services (EMDS) or in any other designated venue as may be determined by the Joint REC.
- Opening of Documents – One hundred and eighty (180) calendar days (6 months) from the publication date (same day of deadline for the submission of documents by applicants), 1400H, at the MENRE Conference Room or in any other designated venue as determined by the Joint REC.

**B. Application and Awarding Process:** For details on the application procedures, documentary requisites, and awarding process for PSC in the BARMM, please refer to the IEB Circular and its Rules and Procedures, copy of which may be obtained from the Department of Energy (DOE) and/or MENRE.

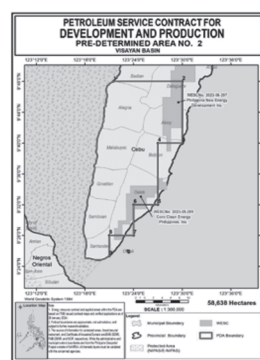
For further information, you may visit the DOE and MENRE's webpage on PSC Application at [www.doe.gov.ph](http://www.doe.gov.ph) and [www.menre.bangsamoro.gov.ph](http://www.menre.bangsamoro.gov.ph), respectively, or you may contact the DOE - Petroleum Resources Development Division (PRDD) at telephone numbers (02) 8812 4016 or (02) 8479 2900 loc. 237, 365 or email at [pcecp.prdd@doe.gov.ph](mailto:pcecp.prdd@doe.gov.ph), or MENRE-EMDS at telephone number (064) 421 4387 or email at [emds@menre.bangsamoro.gov.ph](mailto:emds@menre.bangsamoro.gov.ph).

**NOTICE OF OFFERED AREA WITH INVITATION TO BID  
FOR DEVELOPMENT AND PRODUCTION PETROLEUM SERVICE CONTRACT  
and NATIVE HYDROGEN SERVICE CONTRACT**

This is to inform the public that the **DEPARTMENT OF ENERGY (DOE)** is offering **two (2)** areas for the development and production of petroleum with confirmed resources in Northwest Palawan and Southern Cebu Basins, as seen in the maps below and is bounded by the following geographical coordinates:



| CORNER                  | TECHNICAL DESCRIPTION<br>WGS '84 GEOGRAPHIC COORDINATES |                |
|-------------------------|---|----------------|
|                         | LATITUDE  | LONGITUDE      |
| 1                       | 12° 48' 00" N   | 120° 00' 00" E |
| 2                       | 12° 48' 00" N   | 120° 06' 00" E |
| 3                       | 12° 32' 00" N   | 120° 06' 00" E |
| 4                       | 12° 32' 00" N   | 119° 48' 00" E |
| 5                       | 12° 24' 00" N   | 119° 48' 00" E |
| 6                       | 12° 24' 00" N   | 119° 39' 00" E |
| 7                       | 12° 32' 00" N   | 119° 39' 00" E |
| 8                       | 12° 32' 00" N   | 119° 45' 00" E |
| 9                       | 12° 36' 00" N   | 119° 45' 00" E |
| 10                      | 12° 38' 00" N   | 119° 51' 00" E |
| 11                      | 12° 44' 00" N   | 119° 51' 00" E |
| 12                      | 12° 44' 00" N   | 120° 00' 00" E |
| AREA = 100,000 Hectares |   |                |

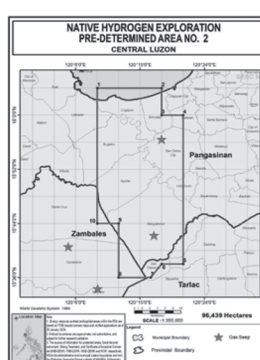


| CORNER   | TECHNICAL DESCRIPTION<br>WGS '84 GEOGRAPHIC COORDINATES |                |
|--|---|----------------|
|  | LATITUDE  | LONGITUDE      |
| 1  | 9° 48' 00" N  | 123° 21' 30" E |
| 2  | 9° 48' 00" N  | 123° 30' 00" E |
| 3  | 9° 40' 00" N  | 123° 30' 00" E |
| 4  | 9° 40' 00" N  | 123° 27' 00" E |
| 5  | 9° 32' 00" N  | 123° 27' 00" E |
| 6  | 9° 32' 00" N  | 123° 24' 00" E |
| 7  | 9° 28' 00" N  | 123° 24' 00" E |
| 8  | 9° 28' 00" N  | 123° 21' 00" E |
| 9  | 9° 25' 20" N  | 123° 21' 00" E |
| THENCE DUE SOUTHWEST ALONG THE CEBU ISLAND WESTERN SHORELINE TO THE POINT OF THE BEGINNING |   |                |
| AREA = 58,638 Hectares   |   |                |

Further, the DOE is also offering **two (2)** areas for native hydrogen exploration in Central Luzon as seen in the map below and is bounded by the following geographical coordinates:



| CORNER                  | TECHNICAL DESCRIPTION<br>WGS '84 GEOGRAPHIC COORDINATES |                |
|-------------------------|---|----------------|
|                         | LATITUDE  | LONGITUDE      |
| 1                       | 16° 04' 00" N   | 120° 00' 00" E |
| 2                       | 16° 04' 00" N   | 120° 09' 00" E |
| 3                       | 15° 44' 00" N   | 120° 09' 00" E |
| 4                       | 15° 44' 00" N   | 120° 12' 00" E |
| 5                       | 15° 34' 00" N   | 120° 12' 00" E |
| 6                       | 15° 32' 00" N   | 120° 10' 30" E |
| 7                       | 15° 32' 00" N   | 119° 57' 00" E |
| 8                       | 16° 00' 00" N   | 119° 57' 00" E |
| 9                       | 16° 00' 00" N   | 120° 00' 00" E |
| AREA = 134,096 Hectares |   |                |



| CORNER                 | TECHNICAL DESCRIPTION<br>WGS '84 GEOGRAPHIC COORDINATES |                |
|------------------------|---|----------------|
|                        | LATITUDE  | LONGITUDE      |
| 1                      | 16° 04' 00" N   | 120° 09' 00" E |
| 2                      | 16° 04' 00" N   | 120° 18' 00" E |
| 3                      | 16° 00' 00" N   | 120° 18' 00" E |
| 4                      | 16° 00' 00" N   | 120° 21' 00" E |
| 5                      | 15° 38' 00" N   | 120° 21' 00" E |
| 6                      | 15° 38' 00" N   | 120° 18' 00" E |
| 7                      | 15° 36' 00" N   | 120° 16' 30" E |
| 8                      | 15° 36' 00" N   | 120° 12' 00" E |
| 9                      | 15° 44' 00" N   | 120° 12' 00" E |
| 10                     | 15° 44' 00" N   | 120° 09' 00" E |
| AREA = 96,439 Hectares |   |                |

Interested applicants may submit their respective bids for the above-offered areas in accordance with, and subject to, the timeline and procedures stipulated in DOE Department Circular No. DC2023-12-0033 ("Guidelines on the Awarding of Petroleum Service Contracts for Development and Production") and DOE Department Circular No. DC2023-11-0031 ("Guidelines on the Awarding of Service Contracts for the Exploration, Development and Production of Native Hydrogen").

**A. Timeline**

- Publication Date – Day 1
- Pre-submission Conference – Twenty (20) calendar days from the publication date
- Deadline for the Submission of documents by Applicants – One hundred and eighty (180) calendar days from the publication date on or before 1100H at the DOE Records Section
- Opening of Documents – One hundred and eighty (180) calendar days from the publication date at 1330H at the DOE AVR

**B. Application and Awarding Process:** For details on the application procedures, documentary requisites, and awarding process, please refer to the aforementioned Department Circulars, the copies of which may be obtained from the DOE.

For further information, you may visit the DOE webpage at [www.doe.gov.ph](http://www.doe.gov.ph) or you may contact the DOE - Petroleum Resources Development Division (PRDD) at telephone numbers (02) 8812 4016 or (02) 8479 2900 loc. 363 or email at [pcecp.prdd@doe.gov.ph](mailto:pcecp.prdd@doe.gov.ph).